

LOT 30 ADJUSTED 11/27/17
TRAVERSE AND CLOSURE REPORT

Line:

Beginning at N = 14664538.39, E = 2461300.52
Ending at N = 14664688.38, E = 2461301.37
N0d19'22"E Length = 150.00'

Line:

Beginning at N = 14664688.38, E = 2461301.37
Ending at N = 14664688.32, E = 2461461.37
S89d58'38"E Length = 160.00'

Line:

Beginning at N = 14664688.32, E = 2461461.37
Ending at N = 14664630.52, E = 2461461.04
S0d19'22"W Length = 57.80'

Line:

Beginning at N = 14664630.52, E = 2461461.04
Ending at N = 14664630.86, E = 2461381.04
N89d45'24"W Length = 80.00'

Line:

Beginning at N = 14664630.86, E = 2461381.04
Ending at N = 14664538.36, E = 2461380.52
S0d19'22"W Length = 92.50'

Line:


Beginning at N = 14664538.36, E = 2461380.52
Ending at N = 14664538.39, E = 2461300.52
N89d58'38"W Length = 80.00'

Boundary is closed.

Total length = 620.3097'

Total area = 16611.93 Sq.Ft.

Total area = 0.38 Acres



Expires 12/31/18

LOT 31 ADJUSTED 11/27/17
TRAVERSE AND CLOSURE REPORT

Line:

Beginning at N = 14664538.32, E = 2461460.52
Ending at N = 14664538.36, E = 2461380.52
N89d58'38"W Length = 80.00'

Line:

Beginning at N = 14664538.36, E = 2461380.52
Ending at N = 14664630.86, E = 2461381.04
N0d19'22"E Length = 92.50'

Line:

Beginning at N = 14664630.86, E = 2461381.04
Ending at N = 14664630.52, E = 2461461.04
S89d45'24"E Length = 80.00'

Line:


Beginning at N = 14664630.52, E = 2461461.04
Ending at N = 14664538.32, E = 2461460.52
S0d19'22"W Length = 92.20'

Boundary is closed.

Total length = 344.7000'

Total area = 7387.95 Sq.Ft.

Total area = 0.17 Acres



Expires 12/31/18

TOTAL EXTERIOR 11/27/17
TRAVERSE AND CLOSURE REPORT

Line:

Beginning at N = 14664538.32, E = 2461460.52
Ending at N = 14664538.39, E = 2461300.52
N89d58'38"W Length = 160.00'

Line:

Beginning at N = 14664538.39, E = 2461300.52
Ending at N = 14664688.38, E = 2461301.37
N0d19'22"E Length = 150.00'

Line:

Beginning at N = 14664688.38, E = 2461301.37
Ending at N = 14664688.32, E = 2461461.37
S89d58'38"E Length = 160.00'

Line:


Beginning at N = 14664688.32, E = 2461461.37
Ending at N = 14664538.32, E = 2461460.52
S0d19'22"W Length = 150.00'

Boundary is closed.

Total length = 620.0029'

Total area = 23999.89 Sq.Ft.

Total area = 0.55 Acres



Expires 12/31/18