

TOTAL AREA
TRAVERSE AND CLOSURE REPORT

**YERINGTON PLANNING COMMISSION
102 S MAIN STREET
YERINGTON, NV. 89447**

SCANNED

Line:
Beginning at N = 10001.13, E = 10200.12
Ending at N = 10000.02, E = 10340.11
S89d32'41"E Length = 140.00'

Line:
Beginning at N = 10000.02, E = 10340.11
Ending at N = 9625.51, E = 10340.01
S0d00'59"W Length = 374.51'

Line:
Beginning at N = 9625.51, E = 10340.01
Ending at N = 9625.87, E = 10265.34
N89d43'08"W Length = 74.67'

Line:
Beginning at N = 9625.87, E = 10265.34
Ending at N = 9725.81, E = 10265.37
N0d00'59"E Length = 99.94'

Line:
Beginning at N = 9725.81, E = 10265.37
Ending at N = 9726.25, E = 10160.42
N89d45'51"W Length = 104.95'

Line:
Beginning at N = 9726.25, E = 10160.42
Ending at N = 9716.39, E = 10160.42
S0d00'59"W Length = 9.86'

Line:
Beginning at N = 9716.39, E = 10160.42
Ending at N = 9717.02, E = 10031.99
N89d43'08"W Length = 128.43'

Line:
Beginning at N = 9717.02, E = 10031.99
Ending at N = 9882.50, E = 10032.80
N0d16'50"E Length = 165.49'

Line:
Beginning at N = 9882.50, E = 10032.80
Ending at N = 9881.15, E = 10199.56
S89d32'10"E Length = 166.77'

Line:
Beginning at N = 9881.15, E = 10199.56
Ending at N = 10001.13, E = 10200.12
N0d15'56"E Length = 119.98'

Boundary is closed.

Total length = 1384.5860'

Total area = 73274.74 Sq.Ft.

Total area = 1.68 Acres



Exp: 12/31/16

PARCEL 1A
TRAVERSE AND CLOSURE REPORT

**YERINGTON PLANNING COMMISSION
102 S MAIN STREET
YERINGTON, NV. 89447**

Line:
Beginning at N = 9882.50, E = 10032.80
Ending at N = 9881.31, E = 10180.61
S89d32'10"E Length = 147.82'

SCANNED

Line:
Beginning at N = 9881.31, E = 10180.61
Ending at N = 9726.17, E = 10179.97
S0d14'09"W Length = 155.14'

Line:
Beginning at N = 9726.17, E = 10179.97
Ending at N = 9726.25, E = 10160.42
N89d45'51"W Length = 19.55'

Line:
Beginning at N = 9726.25, E = 10160.42
Ending at N = 9716.39, E = 10160.42
S0d00'59"W Length = 9.86'

Line:
Beginning at N = 9716.39, E = 10160.42
Ending at N = 9717.02, E = 10031.99
N89d43'08"W Length = 128.43'

Line:
Beginning at N = 9717.02, E = 10031.99
Ending at N = 9882.50, E = 10032.80
N0d16'50"E Length = 165.49'

Boundary is closed.

Total length = 626.2821'

Total area = 24244.43 Sq.Ft.
Total area = 0.56 Acres



Exp: 12/31/16

PARCEL 2A
TRAVERSE AND CLOSURE REPORT

Line:
Beginning at N = 9625.51, E = 10340.01
Ending at N = 9625.87, E = 10265.34
N89d43'08"W Length = 74.67'

Line:
Beginning at N = 9625.87, E = 10265.34
Ending at N = 9725.81, E = 10265.37
N0d00'59"E Length = 99.94'

Line:
Beginning at N = 9725.81, E = 10265.37
Ending at N = 9726.17, E = 10179.97
N89d45'51"W Length = 85.40'

Line:
Beginning at N = 9726.17, E = 10179.97
Ending at N = 9803.39, E = 10180.29
N0d14'09"E Length = 77.22'


Line:
Beginning at N = 9803.39, E = 10180.29
Ending at N = 9803.34, E = 10340.06
S89d59'01"E Length = 159.77'

Line:
Beginning at N = 9803.34, E = 10340.06
Ending at N = 9625.51, E = 10340.01
S0d00'59"W Length = 177.83'

Boundary is closed.

Total length = 674.8334'

Total area = 19862.64 Sq.Ft.
Total area = 0.46 Acres



Exp: 12/31/16

PARCEL 3A
TRAVERSE AND CLOSURE REPORT

YERINGTON PLANNING COMMISSION
102 S MAIN STREET
YERINGTON, NV. 89447

SCANNED

Line:
Beginning at N = 10001.13, E = 10200.12
Ending at N = 10000.02, E = 10340.11
S89d32'41"E Length = 140.00'

Line:
Beginning at N = 10000.02, E = 10340.11
Ending at N = 9803.34, E = 10340.06
S0d00'59"W Length = 196.67'

Line:
Beginning at N = 9803.34, E = 10340.06
Ending at N = 9803.39, E = 10180.29
N89d59'01"W Length = 159.77'

Line:
Beginning at N = 9803.39, E = 10180.29
Ending at N = 9881.31, E = 10180.61
N0d14'09"E Length = 77.92'

Line:
Beginning at N = 9881.31, E = 10180.61
Ending at N = 9881.15, E = 10199.56
S89d32'10"E Length = 18.95'

Line:
Beginning at N = 9881.15, E = 10199.56
Ending at N = 10001.13, E = 10200.12
N0d15'56"E Length = 119.98'

Boundary is closed.

Total length = 713.2953'

Total area = 29167.67 Sq.Ft.

Total area = 0.67 Acres



Exp: 12/31/16

TOTAL AREA
TRAVERSE AND CLOSURE REPORT

Line:
Beginning at N = 10001.13, E = 10200.12
Ending at N = 10000.02, E = 10340.11
S89d32'41"E Length = 140.00'

Line:
Beginning at N = 10000.02, E = 10340.11
Ending at N = 9625.51, E = 10340.01
S0d00'59"W Length = 374.51'

Line:
Beginning at N = 9625.51, E = 10340.01
Ending at N = 9625.87, E = 10265.34
N89d43'08"W Length = 74.67'

Line:
Beginning at N = 9625.87, E = 10265.34
Ending at N = 9725.81, E = 10265.37
N0d00'59"E Length = 99.94'

Line:
Beginning at N = 9725.81, E = 10265.37
Ending at N = 9726.25, E = 10160.42
N89d45'51"W Length = 104.95'

Line:
Beginning at N = 9726.25, E = 10160.42
Ending at N = 9716.39, E = 10160.42
S0d00'59"W Length = 9.86'

Line:
Beginning at N = 9716.39, E = 10160.42
Ending at N = 9717.02, E = 10031.99
N89d43'08"W Length = 128.43'

Line:
Beginning at N = 9717.02, E = 10031.99
Ending at N = 9882.50, E = 10032.80
N0d16'50"E Length = 165.49'

Line:
Beginning at N = 9882.50, E = 10032.80
Ending at N = 9881.15, E = 10199.56
S89d32'10"E Length = 166.77'


Line:
Beginning at N = 9881.15, E = 10199.56
Ending at N = 10001.13, E = 10200.12
N0d15'56"E Length = 119.98'

Boundary is closed.

Total length = 1384.5860'

Total area = 73274.74 Sq.Ft.

Total area = 1.68 Acres



Exp: 12/31/16

PARCEL 1A
TRAVERSE AND CLOSURE REPORT

**YERINGTON PLANNING COMMISSION
102 S MAIN STREET
YERINGTON, NV. 89447**

SCANNED

Line:
Beginning at N = 9882.50, E = 10032.80
Ending at N = 9881.31, E = 10180.61
S89d32'10"E Length = 147.82'

Line:
Beginning at N = 9881.31, E = 10180.61
Ending at N = 9726.17, E = 10179.97
S0d14'09"W Length = 155.14'

Line:
Beginning at N = 9726.17, E = 10179.97
Ending at N = 9726.25, E = 10160.42
N89d45'51"W Length = 19.55'

Line:
Beginning at N = 9726.25, E = 10160.42
Ending at N = 9716.39, E = 10160.42
S0d00'59"W Length = 9.86'


Line:
Beginning at N = 9716.39, E = 10160.42
Ending at N = 9717.02, E = 10031.99
N89d43'08"W Length = 128.43'

Line:
Beginning at N = 9717.02, E = 10031.99
Ending at N = 9882.50, E = 10032.80
N0d16'50"E Length = 165.49'

Boundary is closed.

Total length = 626.2821'

Total area = 24244.43 Sq.Ft.
Total area = 0.56 Acres



Exp: 12/31/16

PARCEL 2A
TRAVERSE AND CLOSURE REPORT

Line:
Beginning at N = 9625.51, E = 10340.01
Ending at N = 9625.87, E = 10265.34
N89d43'08"W Length = 74.67'

Line:
Beginning at N = 9625.87, E = 10265.34
Ending at N = 9725.81, E = 10265.37
N0d00'59"E Length = 99.94'

Line:
Beginning at N = 9725.81, E = 10265.37
Ending at N = 9726.17, E = 10179.97
N89d45'51"W Length = 85.40'

Line:
Beginning at N = 9726.17, E = 10179.97
Ending at N = 9803.39, E = 10180.29
N0d14'09"E Length = 77.22'

Line:
Beginning at N = 9803.39, E = 10180.29
Ending at N = 9803.34, E = 10340.06
S89d59'01"E Length = 159.77'

Line:
Beginning at N = 9803.34, E = 10340.06
Ending at N = 9625.51, E = 10340.01
S0d00'59"W Length = 177.83'

Boundary is closed.

Total length = 674.8334'

Total area = 19862.64 Sq.Ft.
Total area = 0.46 Acres



Exp: 12/31/16

PARCEL 3A
TRAVERSE AND CLOSURE REPORT

Line:
Beginning at N = 10001.13, E = 10200.12
Ending at N = 10000.02, E = 10340.11
S89d32'41"E Length = 140.00'

Line:
Beginning at N = 10000.02, E = 10340.11
Ending at N = 9803.34, E = 10340.06
S0d00'59"W Length = 196.67'

Line:
Beginning at N = 9803.34, E = 10340.06
Ending at N = 9803.39, E = 10180.29
N89d59'01"W Length = 159.77'

Line:
Beginning at N = 9803.39, E = 10180.29
Ending at N = 9881.31, E = 10180.61
N0d14'09"E Length = 77.92'

Line:
Beginning at N = 9881.31, E = 10180.61
Ending at N = 9881.15, E = 10199.56
S89d32'10"E Length = 18.95'

Line:
Beginning at N = 9881.15, E = 10199.56
Ending at N = 10001.13, E = 10200.12
N0d15'56"E Length = 119.98'

Boundary is closed.

Total length = 713.2953'

Total area = 29167.67 Sq.Ft.

Total area = 0.67 Acres



Exp: 12/31/16